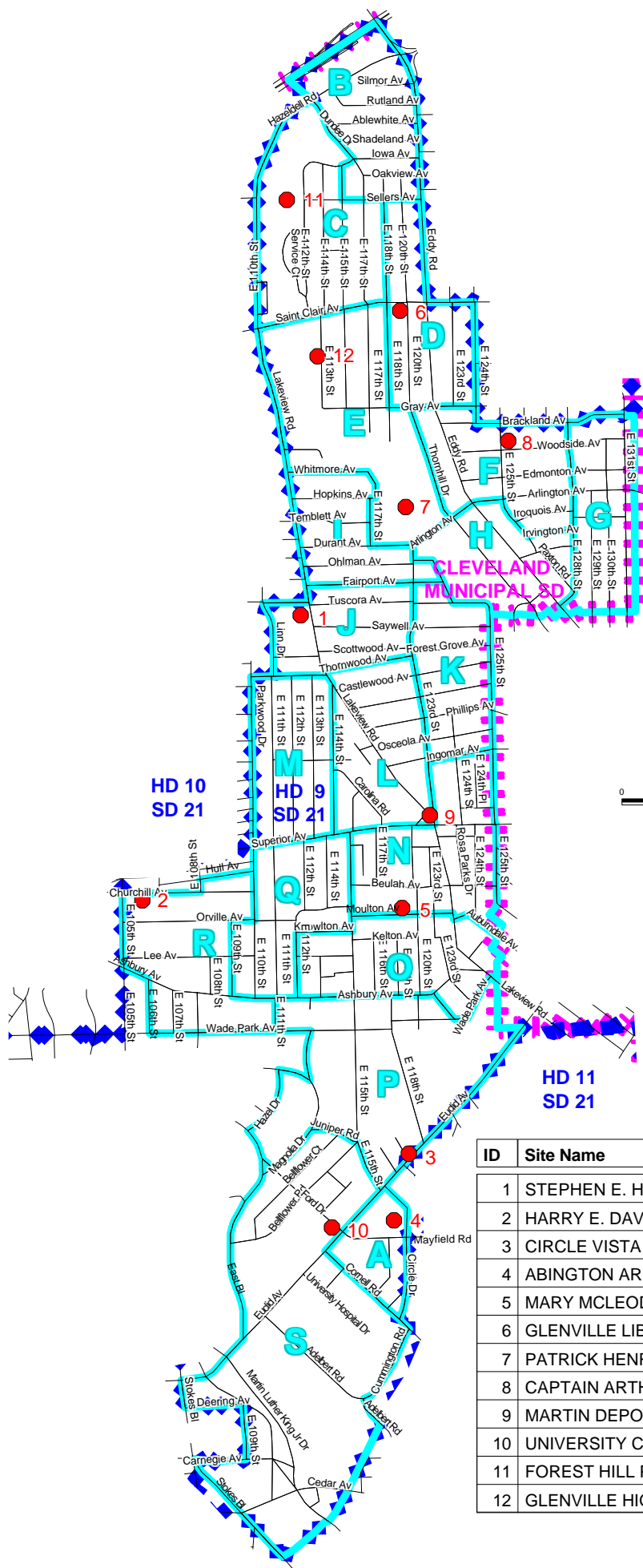
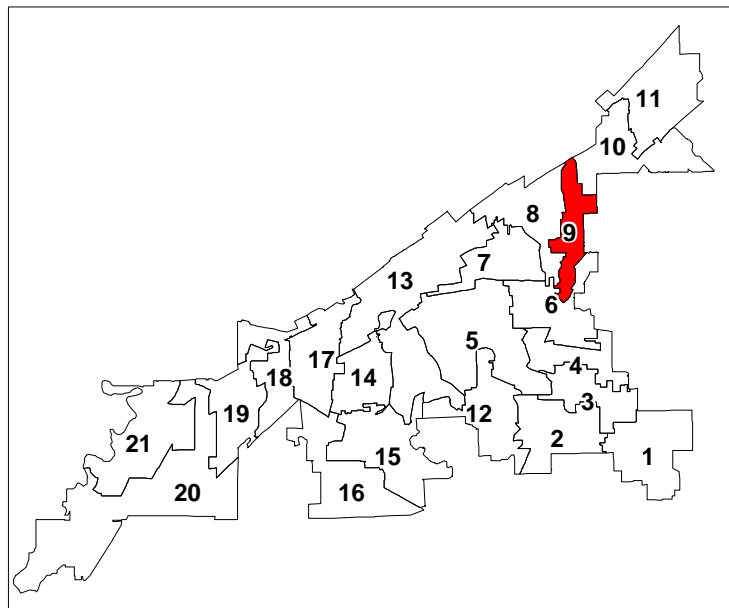
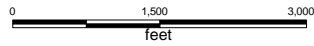
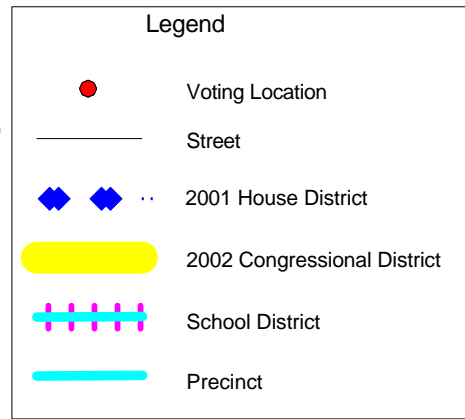


Cleveland Ward 9



EAST CLEVELAND CITY SD



HD 9 & SD 21 (all of ward 9)

CD 11 (all of ward 9)

Cleveland Municipal SD (all of ward 9)

ID	Site Name	Address	Voting Precincts
1	STEPHEN E. HOWE SCHOOL	1000 Lakeview Rd	J,M
2	HARRY E. DAVIS MIDDLE SCHOOL	10700 Churchill Ave	Q,R
3	CIRCLE VISTA APTS	11607 Euclid Ave	P
4	ABINGTON ARMS APARTMENTS	11501 Mayfield Rd	A
5	MARY MCLEOD BETHUNE SCHOOL	11815 Moulton Ave	N,O
6	GLENVILLE LIBRARY	11900 Saint Clair Ave	D
7	PATRICK HENRY MIDDLE SCH	11901 Durant Ave	I
8	CAPTAIN ARTHUR ROTH SCHOOL	12523 Woodside Ave	F,G,H
9	MARTIN DEPORRES CENTER	1264 E 123rd St	K,L
10	UNIVERSITY CIRCLE PL APTS	1990 Ford Dr	S
11	FOREST HILL PKWY. SCHOOL	450 E 112th St	B,C
12	GLENVILLE HIGH SCHOOL	650 E 113th St	E

Cuyahoga County Board Of Elections September 2001

Notice to Buyer:
The Cuyahoga County Board of Elections cannot guarantee the absolute accuracy of data purchased. Every effort is made to ensure the product reflects current registered voter names, addresses, party affiliation, voting history and jurisdictional boundaries. The data is not represented to be an Official Copy of records on file with this agency. The information contained on the attached printout(s), tape, labels or map(s) reflects the most recent update of our records. In the unlikely event serious data problems are detected, please contact the Administrator of Registration/Absentee Ballot at (216)443-3200.

Revision: 4/02/02 Voting location update



Prepared by:
Northern Ohio Data & Information Service
Maxine Goodman Levin College of Urban Affairs
Cleveland State University
(216) 687-2209

Prepared 6/03/03 by JCW